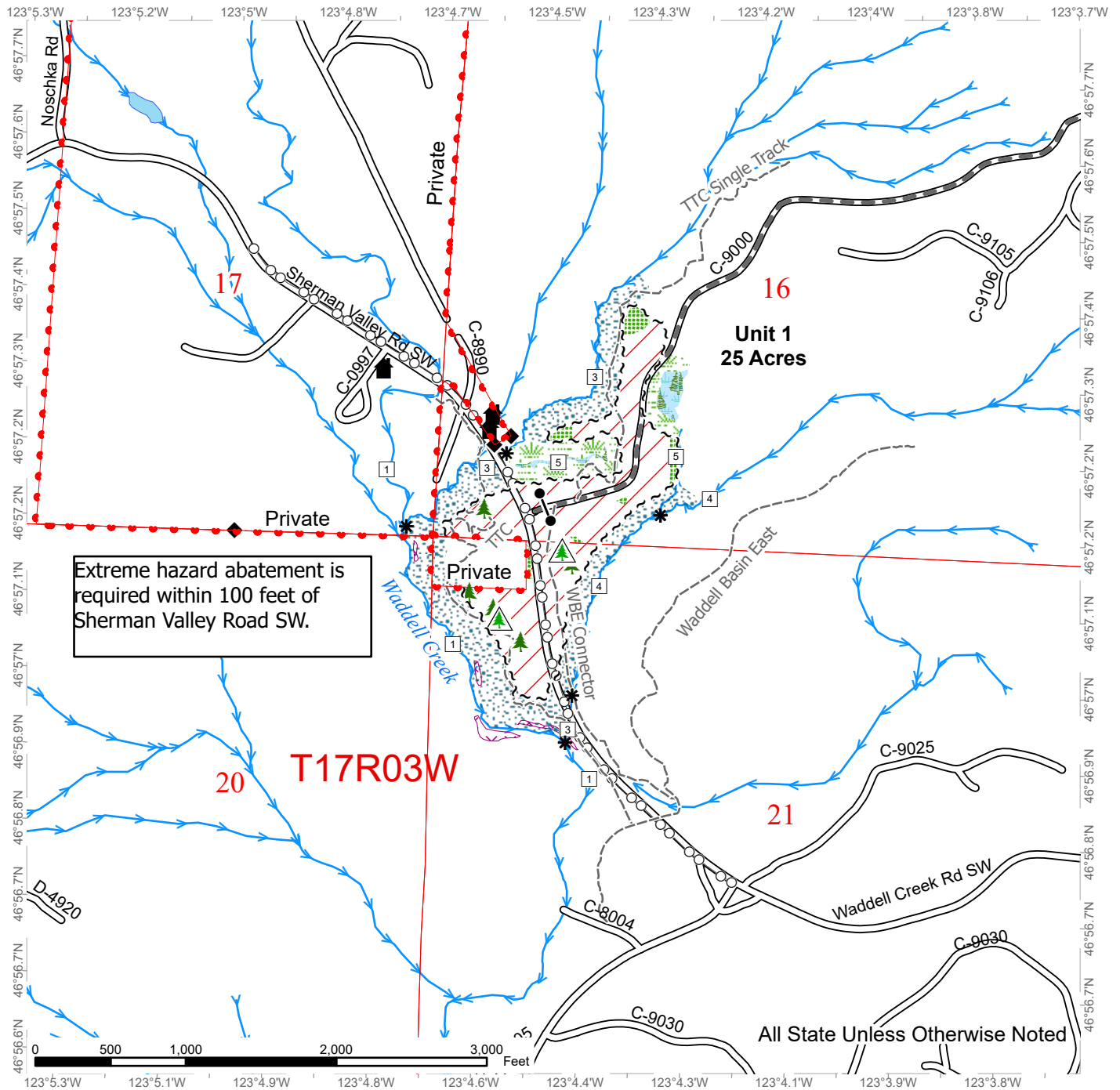


TIMBER SALE MAP

SALE NAME: CLASS DISMISSED
AGREEMENT #: 30-103593
TOWNSHIP(S): T17R3W
TRUST(S): Common School and Indemnity (3), Forest Board Repayment (42), State Forest Purchase (2)

REGION: South Puget Sound Region
COUNTY(S): Thurston
ELEVATION RGE: 400-1480

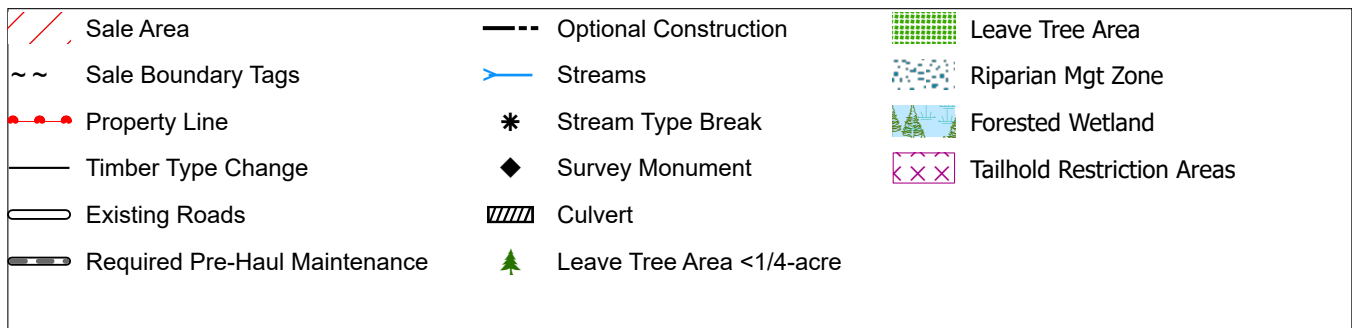
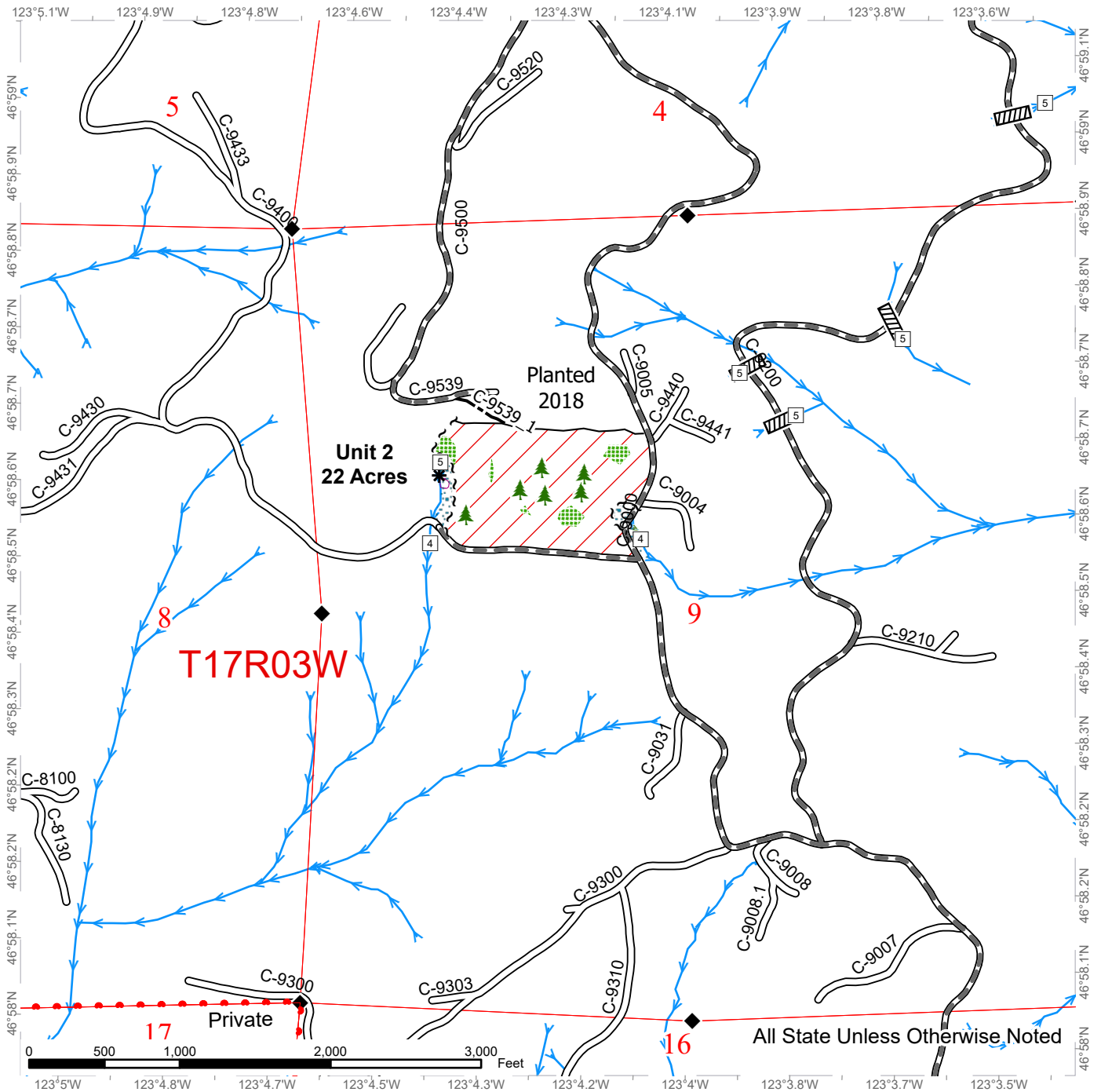


	Sale Area		Stream Type Break		Recreation Trails
	Sale Boundary Tags		Survey Monument		Leave Tree Area
	Property Line		Gate		Riparian Mgt Zone
	Existing Roads		Leave Tree Area <1/4-acre		Forested Wetland
	Required Pre-Haul Maintenance		Non-Tradeable Leave Trees		Wetland Mgt Zone
	Streams		Structure		Tailhold Restriction Areas
	Stream Type		Power Lines		

TIMBER SALE MAP

SALE NAME: CLASS DISMISSED
AGREEMENT #: 30-103593
TOWNSHIP(S): T17R3W
TRUST(S): Common School and Indemnity (3), Forest Board Repayment (42), State Forest Purchase (2)

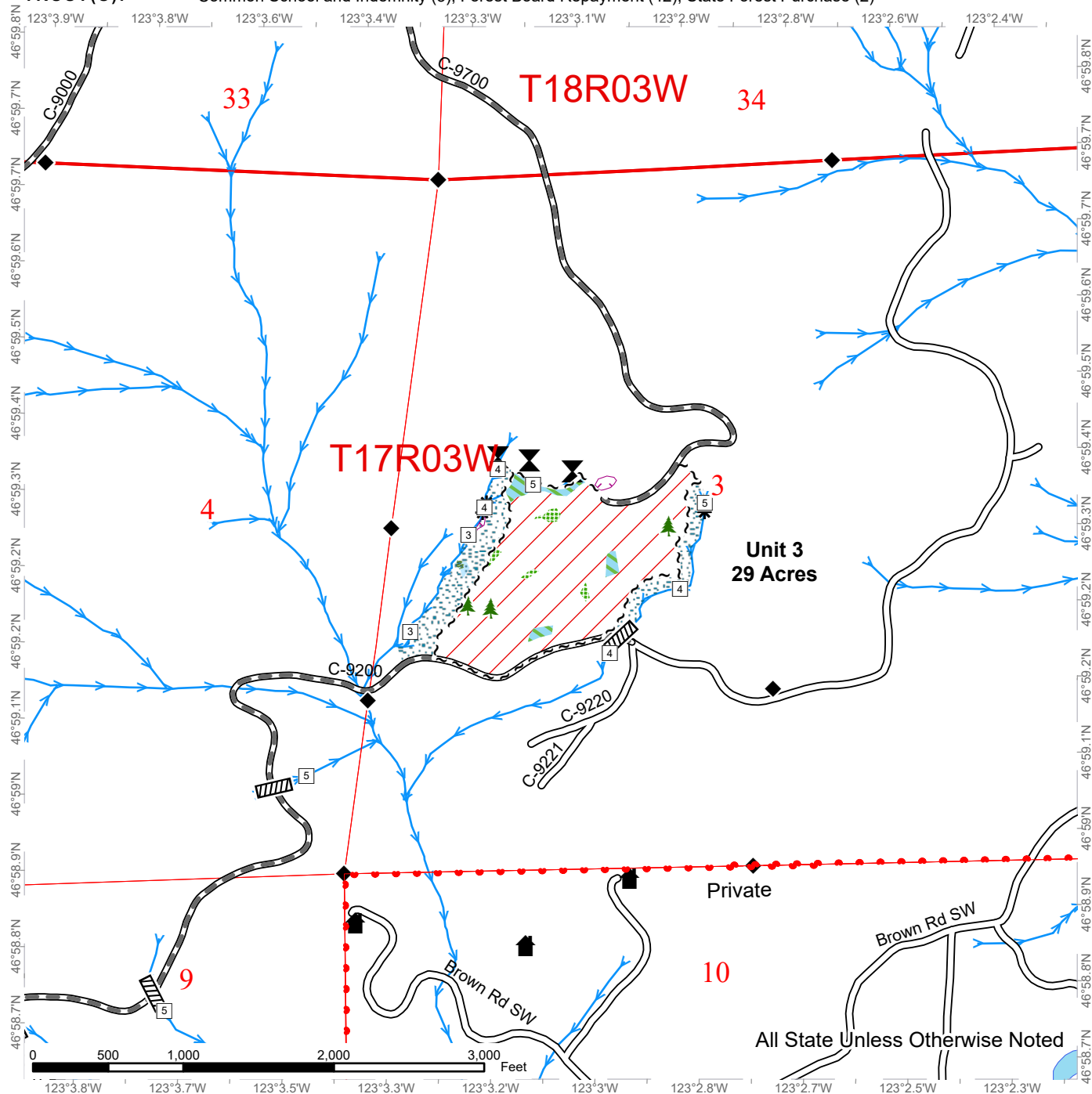
REGION: South Puget Sound Region
COUNTY(S): Thurston
ELEVATION RGE: 400-1480



TIMBER SALE MAP

SALE NAME: CLASS DISMISSED
AGREEMENT #: 30-103593
TOWNSHIP(S): T17R3W
TRUST(S): Common School and Indemnity (3), Forest Board Repayment (42), State Forest Purchase (2)

REGION: South Puget Sound Region
COUNTY(S): Thurston
ELEVATION RGE: 400-1480



	Sale Area		Stream Type		Structure
	Sale Boundary Tags		Stream Type Break		Non-Tradeable Leave Tree Area
	Property Line		Survey Monument		Leave Tree Area
	Existing Roads		Culvert		Riparian Mgt Zone
	Required Pre-Haul Maintenance		Leave Tree Area <1/4-acre		Forested Wetland
	Streams		Tailhold Restriction Areas		Tailhold Restriction Areas

DRIVING MAP

SALE NAME: CLASS DISMISSED

AGREEMENT#: 30-103593

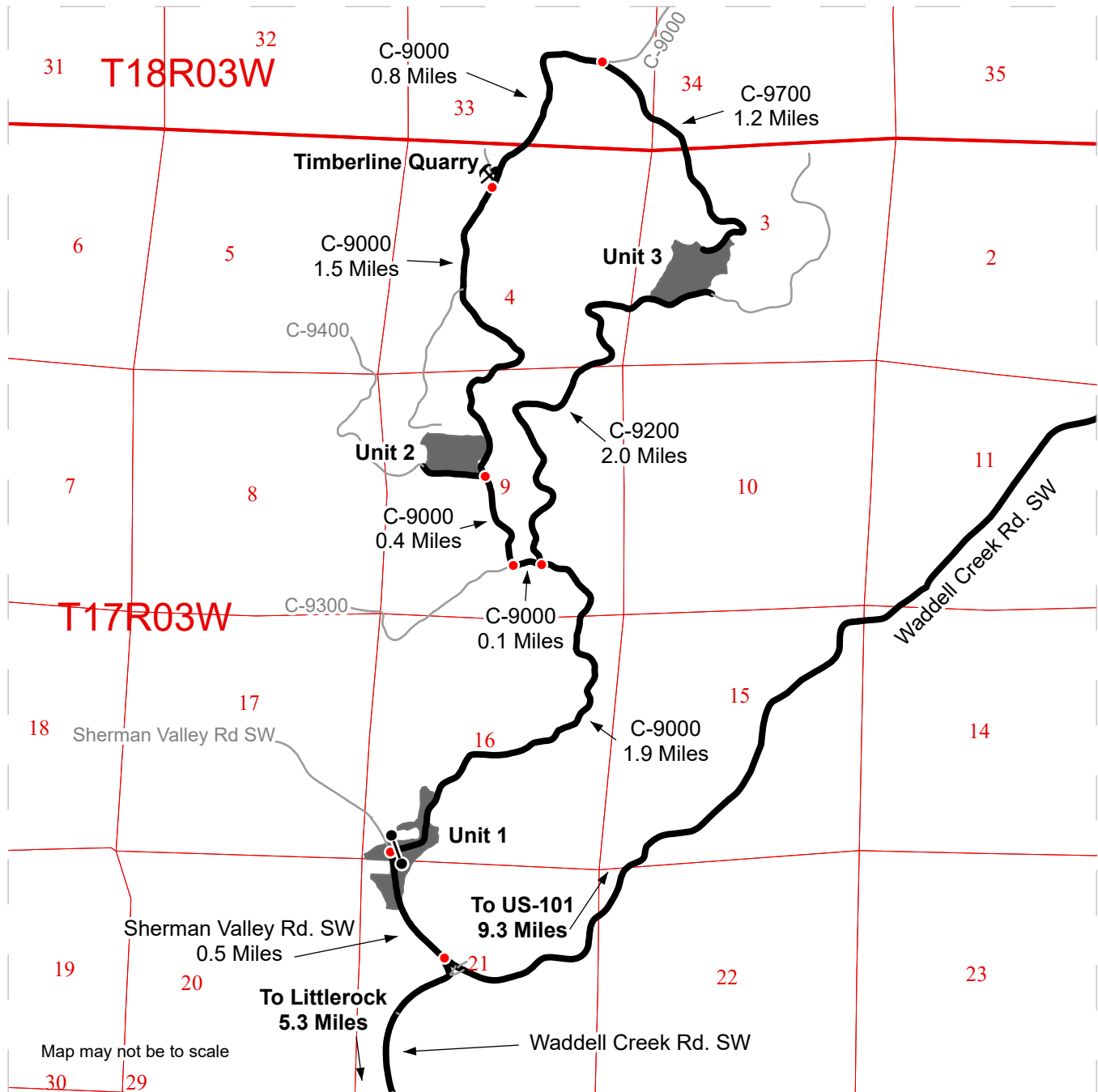
TOWNSHIP(S): T17R3W

TRUST(S): Common School and Indemnity (3), Forest Board Repayment (42), State Forest Purchase (2)

REGION: South Puget Sound Region

COUNTY(S): Thurston

ELEVATION RGE: 400-1480



- Timber Sale Unit
- Haul Route
- Other Road
- Distance Indicator
- Gate (Master H-957)
- Rock Pit

DRIVING DIRECTIONS:

From I-5, take Exit 95 and follow Maytown Rd. SW for 2.8 miles to the town of Littlerock. From Littlerock, follow 128th Ave SW for 0.8 miles to the intersection with Waddell Creek Rd. Turn right onto Waddell Creek Rd. SW for 4.5 miles. Turn left onto Sherman Valley Rd. SW, and follow for 0.5 miles to Unit 1.

Turn right onto the C-9000 and follow for 1.9 miles. For Unit 3, turn right onto the C-9200 and continue for 2.0 miles to the unit.

For Unit 2, continue on the C-9000 for 0.5 miles from the C-9200 intersection.

For Timberline Quarry, travel an additional 1.5 miles from Unit 2 on the C-9000.

